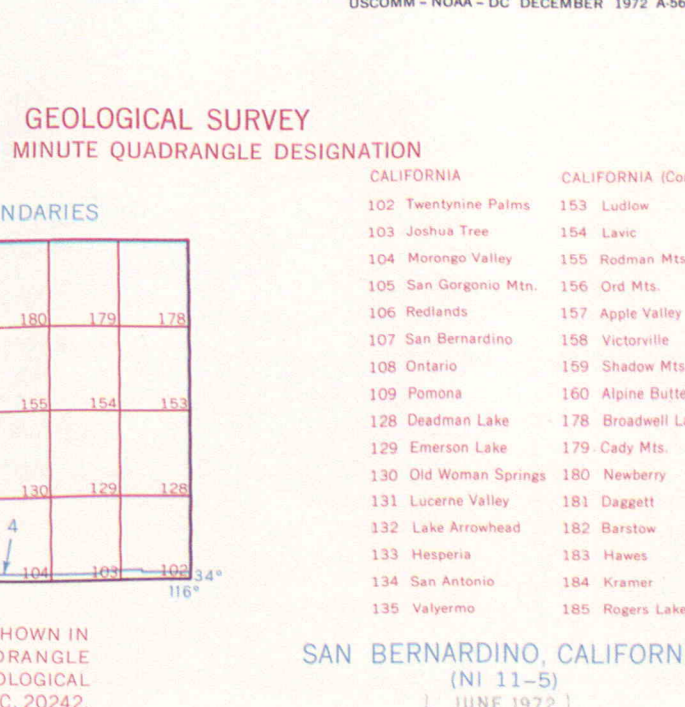
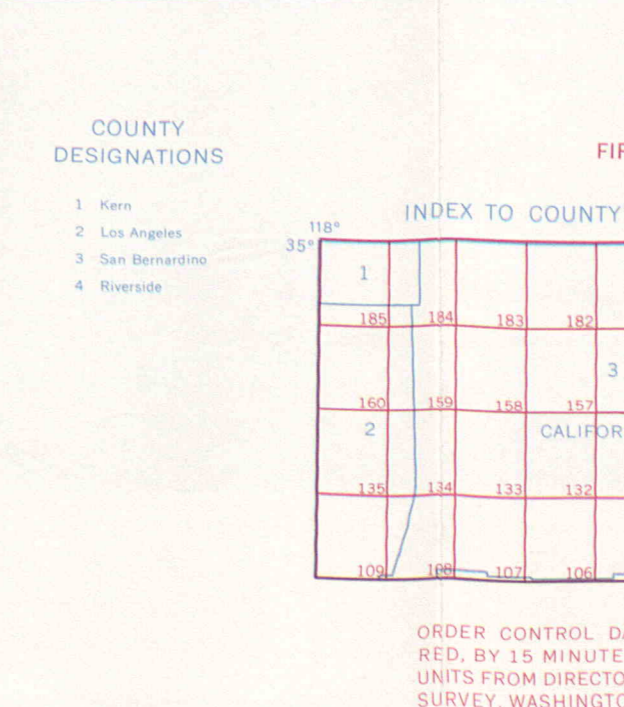
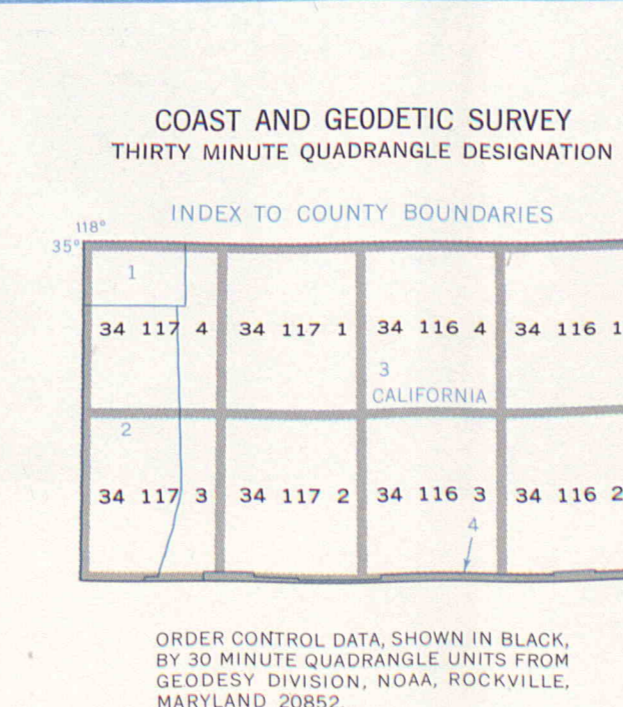
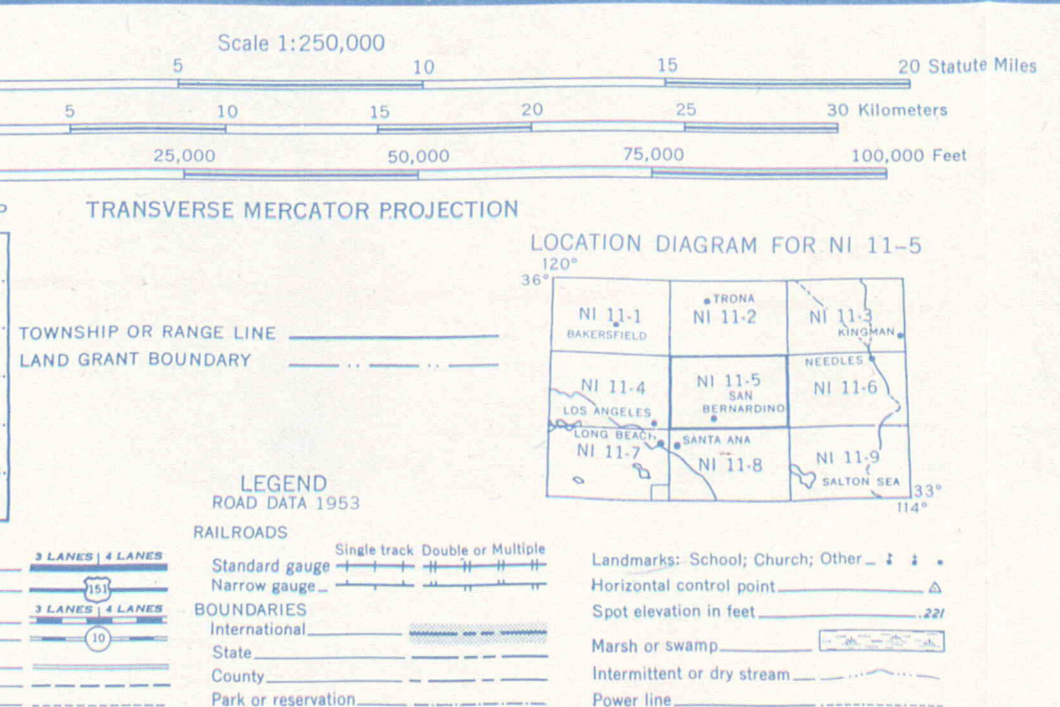
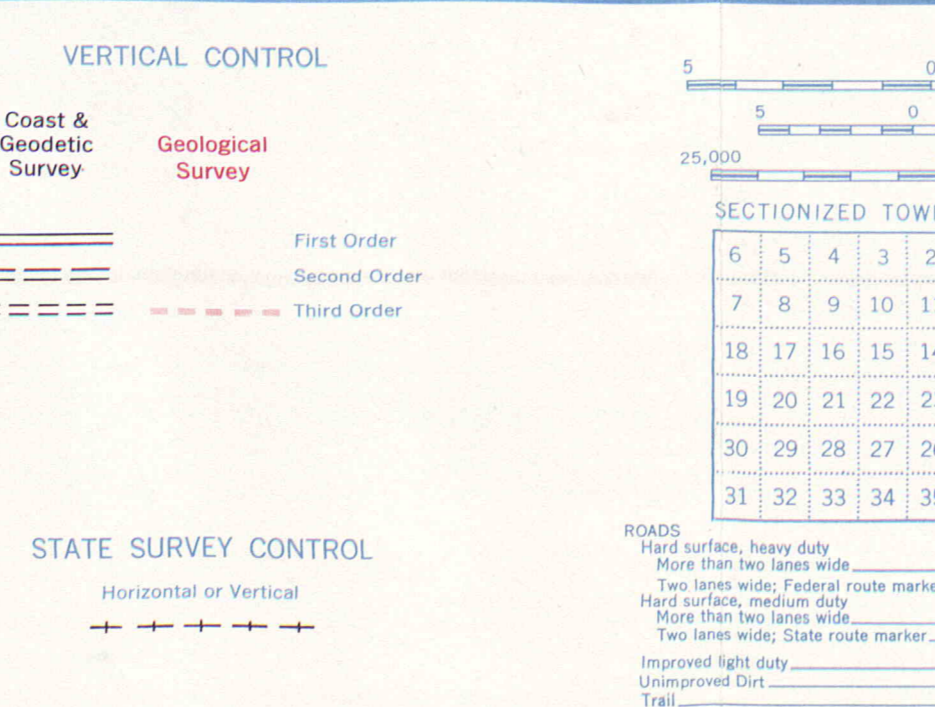
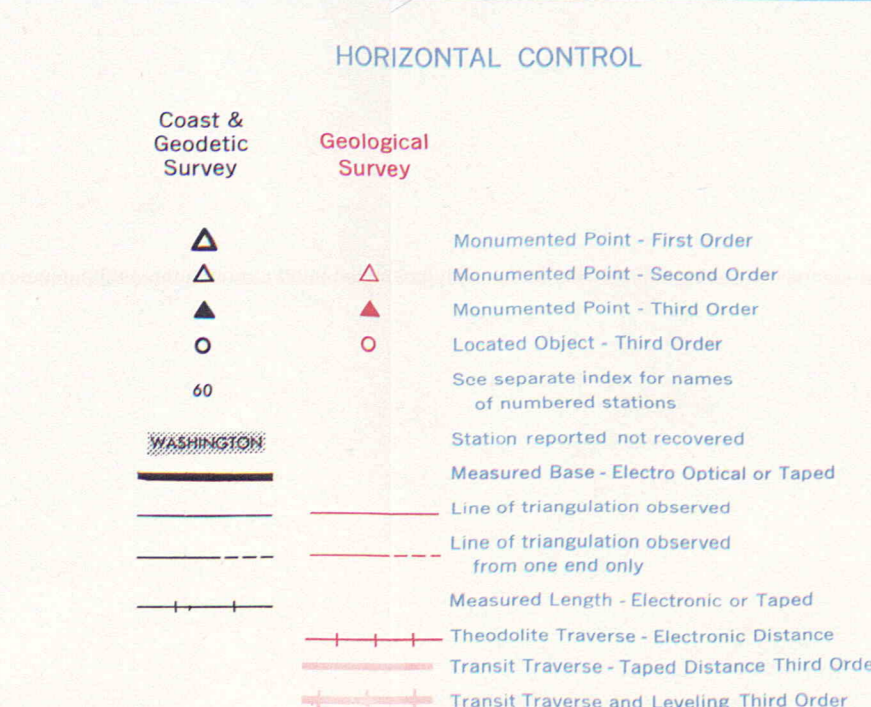
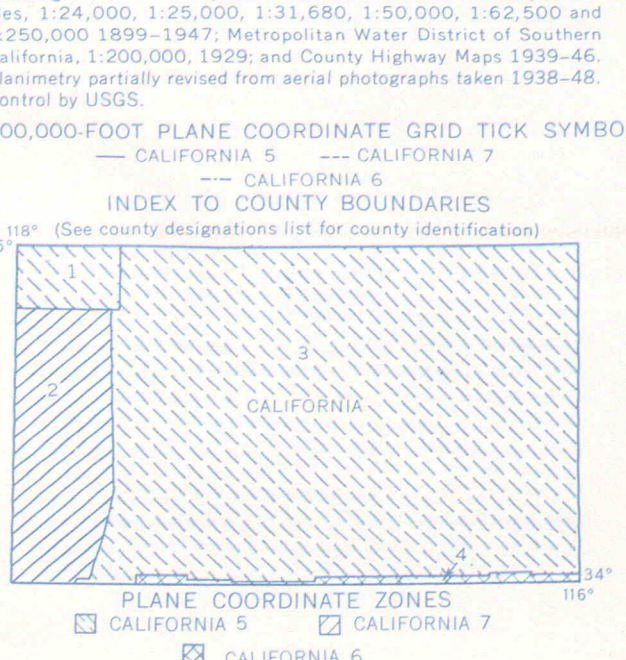


Scale 1:250,000

100,000-FOOT PLANE COORDINATE GRID TICK SYMBOLS



USCOMM - NOAA - DC DECEMBER 1972 A5671

SAN BERNARDINO, CALIFORNIA (NI 11-5)

JUNE 1972

U.S. DEPARTMENT OF COMMERCE
 NATIONAL OCEANIC AND ATMOSPHERIC ADMINISTRATION
 NATIONAL OCEAN SURVEY
 ROCKVILLE, MARYLAND 20852
 NOAA FORM 76-107 (5-72)
 DATE REVISED JUN 1972

INDEX TO NUMBERED HORIZONTAL CONTROL STATIONS

by the
Coast and Geodetic Survey

PAGE 1
 QUADS 341161-2-3-4 & 341171-2-3-4
 CALIF
 LATITUDE 34° 00' TO 35° 00'
 LONGITUDE 116° 00' TO 118° 00'
 DIAGRAM NI 11-5 SAN BERNARDINO

KEY NO.	STATION NAME	QUAD NO.	STATION NO.
1	TWENTY NINE PALMS TARGET ON SAND HILL	341162	1018
1	CAMPBELL	0 0	
2	RODMAN MTNS SOUTHERN CALIF GAS CO RADIO ANT	0 0	
2	RODMAN MTNS PAC T AND T N MICROWAVE MAST	341164	1010
3	HARVARD	341164	1018
3	HARVARD USGS	341164	1018
3	HARVARD RM 1 USGS	341164	1018
3	HARVARD RM 2 USGS	341164	1018
4	ANNEX	341164	1023
4	ELEPHANT USGS	0 0	
5	YERMO US MARINE SUPPLY CENTER STACK	341164	1034
5	YERMO US MARINE SUPPLY CTR WATER TANK	341164	1033
6	STODDARD	341171	1013
6	SHARP USGS	341171	1013
7	FELDSPAR	341171	1015
7	CAIRN NEAR FELDSPAR	341171	1015
8	BARSTOW JACKS CAFE AND TEX SER STA WATER TANK	341171	1018
9	JUNIOR	341172	1041
10	STRAWBERRY	341172	1063
10	STRAWBERRY PEAK FIRE LOOKOUT TOWER	341172	1063
10	DEPARTMENT OF WATER RESOURCES MARK	341172	1063
11	CHAPARRAL	341172	1017
12	WARD USGS LAC	341173	1007
13	AZUSA D 11 LAC	341173	1012
14	LAVERNE A 5 LAC	341173	1015
15	DIMAS	341173	1022
15	GLENDORA K 11 AUX LAC	341173	1071
16	LLANO WEST BASE LAC	341174	1002
17	MURC ARMY AIR BASE CONTROL TOWER	341174	1039
18	MURC ARMY AIR BASE TOXIC YARD TANK	341174	1040
19	EDWARDS AFB BEACON	341174	1042
19	EDWARDS AFB CONTROL TOWER	341174	1041
20	MURC TANK	341174	1044
20	MURC SFR WATER TANK	341174	1043
21	BUCKHORN USGS LAC	341174	1050
21	BUCKHORN 2-BUCKHORN 3 USGS LAC	341174	1050
22	APPLE	0 0	
22	APPLE VALLEY KANCHOS WATER TANK	0 0	
23	AIRPORT BEACON APPLE VALLEY MUNICIPAL AIRPU	0 0	
24	APPLE VALLEY RADIO STATION KAVR MAST	0 0	

KEY NO.	STATION NAME	QUAD NO.	STATION NO.
25	APPLE VALLEY BASS RESIDENCE OBSTRUCTION LIG	0 0	
26	BLUSSOM	341173	1055
27	CURVE	341173	1047
27	BENCH MARK 106-41 RE 5869 LAC	341173	1047
28	TIT	341173	1054
28	VALYERMO DWR	341173	1054
29	LITTLE ROCK USGS	341174	1058
30	MURC ARMY AIR BASE TESTING FIELD STACK	341174	1047
30	MURC ARMY AIR BASE TESTING FIELD TANK	341174	1048
30	MURC ARMY AIR BASE TESTING FLD CONTROL TWR	341174	1049
31	KRAMER	341174	1014
31	KRAMER 2	341174	1014
31	KRAMER HILLS CALIF INTERSTATE T&T TOWER	341174	1015
31	EDWARDS AFB TRACKING STATION 2	341174	1031
32	APPLE VALLEY YOUNGTOWN PLAZA WATER TANK	0 0	
33	BOX	341163	1007
33	STONE CROSS SOUTHWEST CORNER	341163	1007
33	LUCERNE VALLEY S CALIF WATER CO WATER TANK	0 0	
34	AIRPORT BEACON DAGGETT INTERMED FLD NO 13	341164	1031
34	RNG DAGGETT RADIO DAG	341164	1030
34	DAGGETT MARINE CORPS SUPPLY CENTER TOWER	341164	1028
34	DAGGETT MARINE CORPS SUPPLY CTR WATER TANK	341164	1029
35	LUDLOW AT&SF RR MICROWAVE RELAY TOWER	0 0	
35	AIRWAY BEACON NO 17 THREE MI S OF LUDLOW	341161	1011
36	TWENTYNINE PALMS CO WATER DISTRICT TANK	0 0	
37	QUARTEITE MTN CALIF INTERSTATE TEL CO MICRO	0 0	